

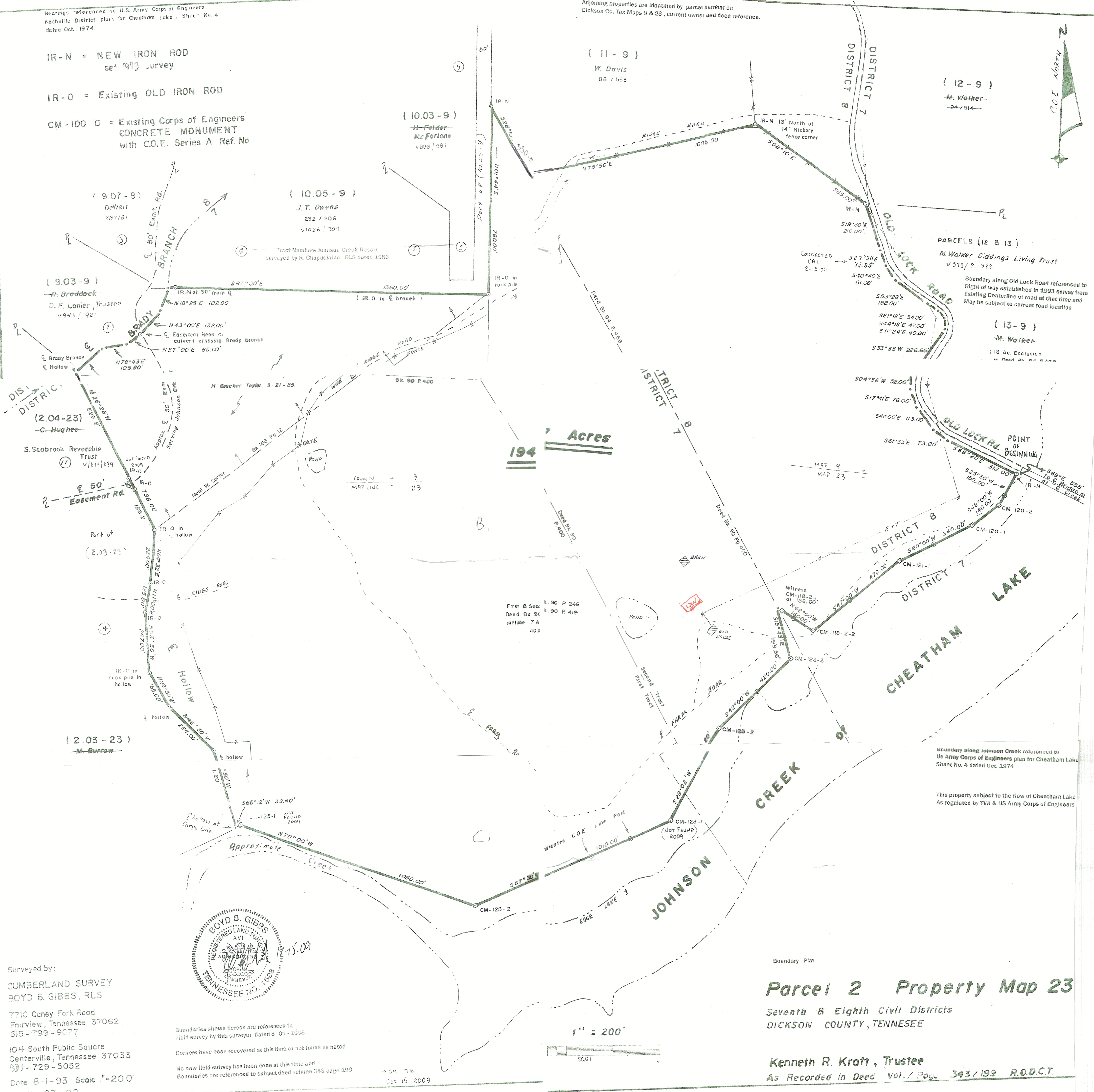
Bearings referenced to U.S. Army Corps of Engineers
Nashville District plans for Cheatham Lake, Sheet No. 4
dated Oct., 1974.

IR-N = NEW IRON ROD
se 1993 Survey

IR-O = Existing OLD IRON ROD

CM-100-0 = Existing Corps of Engineers
CONCRETE MONUMENT
with C.O.E. Series A Ref. No.

Adjoining properties are identified by parcel number on
Dickson Co. Tax Maps 9 & 23, current owner and deed reference.




194 Acres

COUNTY 9
MAP LINE 23

First & Sec. 90 P. 246
Deed Bk 91 include 7 A
40 A

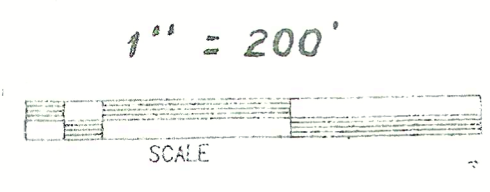
Boundary along Johnson Creek referenced to
US Army Corps of Engineers plan for Cheatham Lake
Sheet No. 4 dated Oct. 1974

This property subject to the flow of Cheatham Lake
As regulated by TVA & US Army Corps of Engineers



Surveyed by:
CUMBERLAND SURVEY
BOYD B. GIBBS, RLS
7710 Caney Fork Road
Fairview, Tennessee 37062
615-799-9077
104 South Public Square
Centerville, Tennessee 37033
931-729-5052
Date 8-1-93 Scale 1"=200'
Job No. 93-90

Boundaries shown hereon are referenced to
Field survey by this surveyor dated 8-01-1993
Corners have been recovered at this time or not found as noted
No new field survey has been done at this time and
Boundaries are referenced to subject deed volume 343 page 199



Boundary Plat
Parcel 2 Property Map 23
Seventh & Eighth Civil Districts
DICKSON COUNTY, TENNESSEE

Kenneth R. Kraft, Trustee
As Recorded in Deed Vol. / Page 343 / 199 R.O.D.C.T.